

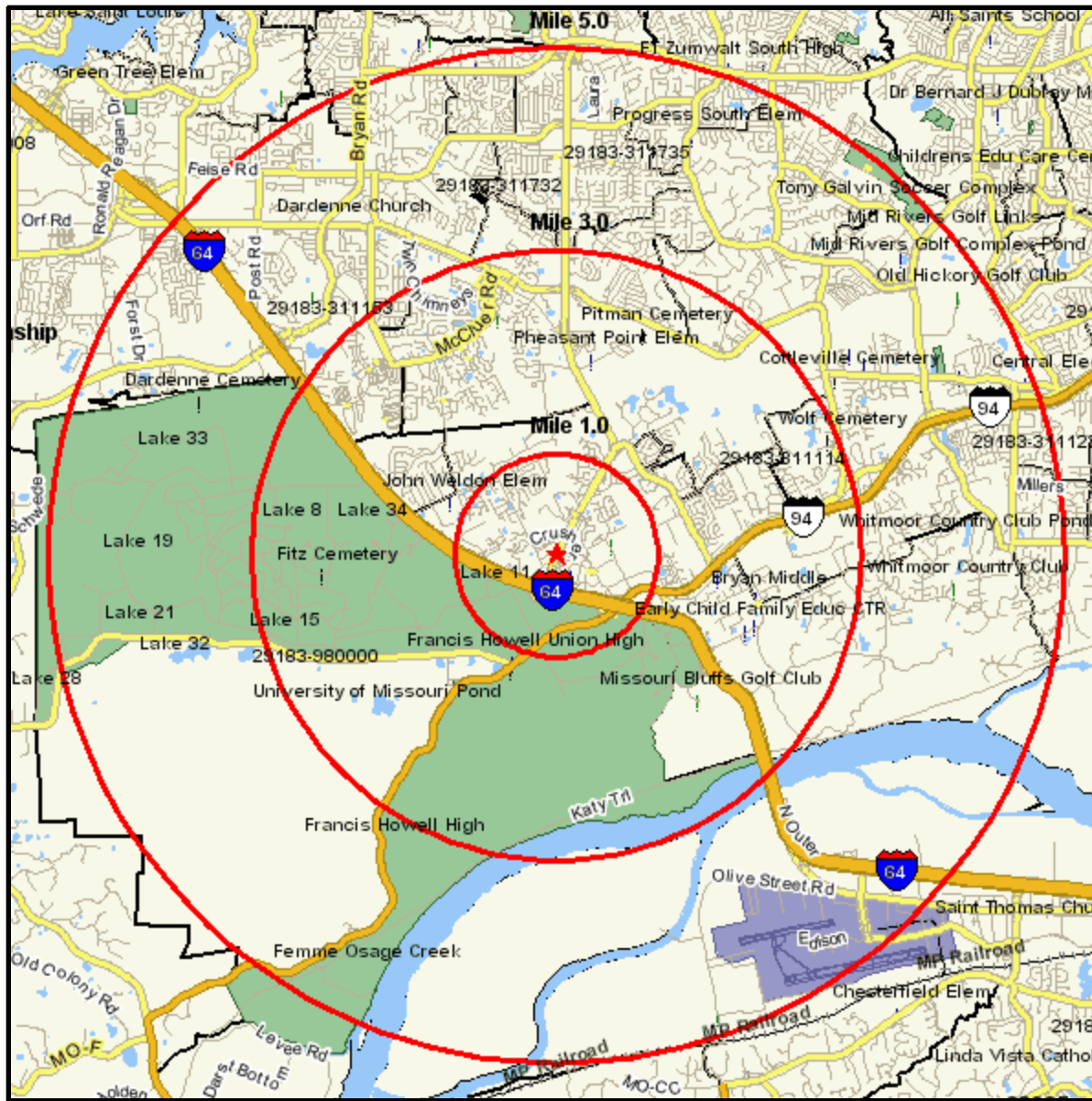


Area Map

HIGHWAY K AT CRUSHER ST
 O FALLON, MO 63368
 Coord: 38.718782, -90.701626
 Radius - See Appendix for Details



Area Map

Appendix: Area Listing

Area Name:

Type: Radius 1

Radius Definition:

HIGHWAY K AT CRUSHER ST	Center Point:	38.718782	-90.701626
O FALLON, MO 63368	Circle/Band:	0.00 -	1.00

Area Name:

Type: Radius 2

Radius Definition:

HIGHWAY K AT CRUSHER ST	Center Point:	38.718782	-90.701626
O FALLON, MO 63368	Circle/Band:	0.00 -	3.00

Area Name:

Type: Radius 3

Radius Definition:

HIGHWAY K AT CRUSHER ST	Center Point:	38.718782	-90.701626
O FALLON, MO 63368	Circle/Band:	0.00 -	5.00